

QATAR INTEGRATED PUBLIC TRANSPORT COMMUNICATION BEST PRACTICE

06 December 2017

Memac

Agency

KANTAR PUBLIC

endpoint.


Mobilize
for Qatar

Mobilize
for Qatar





هيئة الطرق والمواصلات
ROADS & TRANSPORT AUTHORITY



- World-class public transport system
- Hosted a major international sporting event
- Tourism destination
- Bi- or multi-lingual ridership base
- Digital and mobile tools
- Real-time data

SYSTEM BRANDING

Memac Ogilvy KANTAR PUBLIC endpoint. Mobilize
for Qatar



Docklands Light Railway @LondonDLR · Oct 13

Not sure on how to use the DLR or ticket machine? Pop down to Premier Inn Westfield, Stratford today 1430-1530 and meet Ambassador Charlene



1

2

4



TRANSPORT FOR LONDON

[Plan a Journey](#)
[Status updates](#)
[Maps](#)
[Fares & payments](#)
[Help & contacts](#)
[More](#)

[Visiting London](#)

Visiting London

Welcome to London

Information on how to get around, pay for travel, plan a journey or make the most of London's iconic transport services.

[Plan your Journey around London](#)

Getting around London

Maps, tips and all the information you

Best ways for visitors to pay

Let us help you choose the best way to

Visiting London

- ▶ Getting around London
- ▶ Getting to London
- ▶ Experience London
- Visitor Oyster card







Mobilize
for Qatar











 TRIP TOOLS
  BUY PASSES
  MAPS & SCHEDULES


 PLAN A TRIP

FROM
 TO
 DEPARTING NOW [CHANGE DEPARTURE](#)

PLAN NOW



LYNX PAWPASS
[LYNX PawPass App](#)



LYNX See & Say App
[LYNX See & Say App](#)

Riding LYNX

- Helpful Tips
- Local Bus Service
- Xpress Bus Service
- FastLink
- LYMMO
- NeighborLink
- ACCESS LYNX
- Road Rangers

28 NOV


LYNX ADOPTING MOBILITY M...
 SERVICE MODEL FOR ACCESS
 IMPROVEMENTS
 LYNX will be changing the way A...
 is delivered effective Dec. 1.

21 NOV

ACCESS LYNX CALL CENTER...
 LYNX and AT&T have resolved t...
 reservation line issues.


20 NOV




ACCESS LYNX CALL CENTER...
 DELAYS
 We continue to experience techn...



Central Florida Regional Transportation Authority(LYNX)


November 19 at 8:00am · 📍


13 years!🎉 Where does the time go? Happy Anniversary LYNX Central Station!🎉🎉




 Like
  Comment
  Share






 27
 [Top Comments](#)


 1 Share



CONTROLS

-  Announcements
-  Routes
-  Favorite Stops

CONFIGURATION

-  Feedback

CUSTOMER COMMUNICATION

Memac Ogilvy KANTAR PUBLIC= **endpoint.** Mobilize
for Qatar


Mobilize
for Qatar





Memac Ogilvy KANTAR PUBLIC= **endpoint.** Mobilize
for Qatar



TRIP PLANNING



Timetables

[Home](#) > [Timetables](#)

Find your time

[Help](#) [Your comments](#)



RER



Metro



Bus



Tramway



Noctilien

Select a line



[Display line map](#)

Enter the name of a station

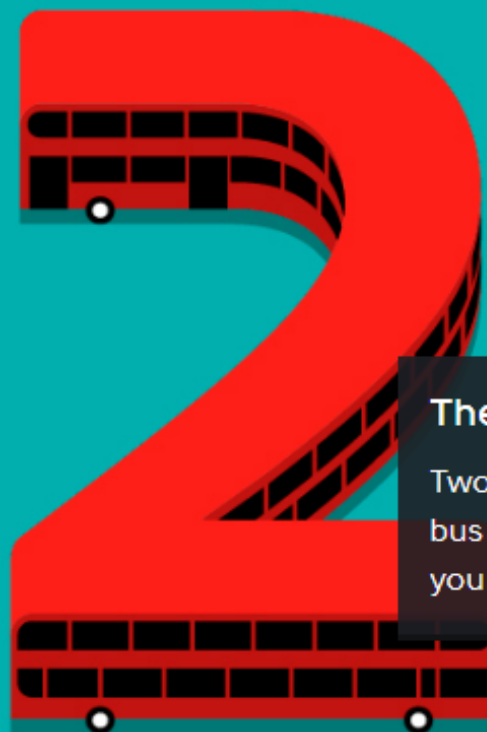
Station

Ad closed by Google

[Stop seeing this ad](#)

[Why this ad?](#)

Plan a journey

[New](#)[My Journeys](#)[Recents](#)**Leaving:** now [change time >](#)[Edit preferences >](#)[Plan my Journey](#)[Live
arrivals](#)[Maps](#)[Nearby](#)

The Hopper fare has arrived

Two journeys for one when you change
bus or tram within one hour using pay as
you go



From: **Big Ben, London, United Kingdom**
To: **3 Abbey Road, London NW8 9AY, United Kingdom**
Leaving: **Wednesday 22nd Nov, 21:00**

 [Edit Journey](#)  [Add favourites](#)

Travel preferences & accessibility:

Showing the fastest routes Using all transport modes **Max walk time 40 mins**

[Edit preferences](#) 

Fastest by public transport

20:57 - 21:24

27 mins



Westminster (London), United Kingdom House at 20:57

Walk to Oxford Circus

9 min [View directions](#)



Oxford Circus Underground Station at 21:06

Bakerloo line to Baker Street

3 min [View stops](#)



Baker Street Underground Station at 21:12

Jubilee line to St John's Wood

2 min



St. John's Wood Underground Station at 21:14



Walk to 1 Abbey Road, St Johns Wood

10 min [View directions](#)

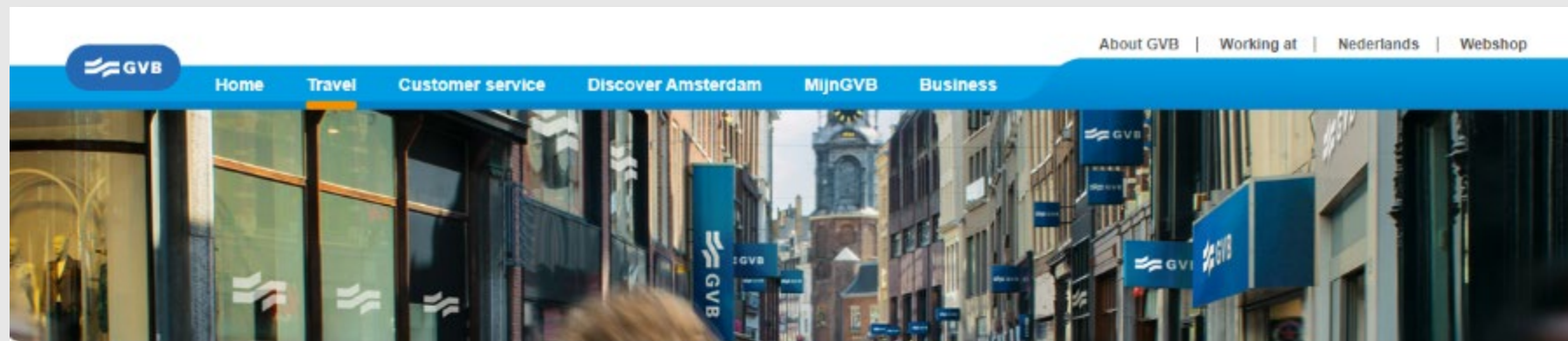


1 Abbey Road, St Johns Wood at 21:24



FARE PURCHASES





Travel

- ▶ News
- ▶ Timetable 2018
- ▶ Trip planner
- ▶ Routes and timetable
- ▶ Stops and departure times
- ▶ Diversions
- ▶ Alerts
- ▶ Attractions and destinations
- ▶ Season ticket advice
- ▶ Zones
- ▶ Maps
- ▶ Cashless public transport
- ▶ **Purchase ticket**
- ▶ Products and fares
- ▶ OV-chipkaart (travel card)
- ▶ OV-chip mobile

Purchase ticket

Want to purchase an hour ticket, day ticket, balance or season ticket? This is possible at a lot of different places in the city. There is always a sales point in the neighbourhood. You can read below which travel products can be purchased at the different sales points. Be well prepared when traveling by having a valid travel pass with you. It's real easy to purchase one.

GVB Service points



What can you purchase?

All travel products, except annual season tickets. So, you can purchase an hour or day ticket, balance, and so on, including an anonymous OV-chipkaart.

Where can you find these?

Shops: Primera, AKO, Vivant, Techador, Cigo, Bruna.

[Find a GVB Service Point in your neighbourhood](#)

GVB Tickets & Info counters



What can you purchase?

All travel products, including annual season tickets. You can purchase an hour and day tickets, balance, and so on, including an anonymous OV-chipkaart.

Where can you find these?

Central Station (Stationsplein), Station Bijlmer ArenA, Station Zuid and Station Lelylaan.

How do I pay?

With cash, PIN payment card (including contactless) and credit card.

[Find a GVB Tickets & Info counter in your neighbourhood](#)

▶ Plan your trip

departure times



GVB webshop

You can buy travel products quickly and easily in the GVB webshop, with or without an account. You then pick up your order at a ticket vending machine.

To the shop ▶



Arrange OV-chipkaart matters yourself

It's easy to organize lots of OV-chipkaart matters yourself.



Search for a suitable ticket or travel pass

Regular passengers

Occasional passengers

Tourism, business & leisure

Students

Airports

Children (age 4 to under 10)

Person with reduced mobility

Seniors


Reduced fare

Quick access


📍 Point of sales & after-sales services




❓ Your questions


€ Online payment of fines



DEMANDEZ NOUS LA VILLE



EN    Connect to maRATP

[Itinerary](#) [Timetables](#) [Maps](#) [Visiting Paris](#) [Live from the RATP Group](#) 

[Home](#) > [Travel passes and prices](#) 

TRAVEL PASSES VALID FOR EVERYONE

Tickets and travel passes for businesses

Special fares for event organisers

Avantages

- Travel passes suited to your needs

Are you organising an event? We have solutions for you!

Réseaux :     

Nombre de trajets : unlimited

Idéal pour : convention and trade show organisers


Your travel currency

Your public transport currency. One card for all public transport means that makes it easy and convenient to get out and about in Dubai.

Top-up your nol card 

nol fares 

Where to buy nol card 


[Nol Home](#)
[Learn about Nol Card](#)
[Get Nol Card](#)
[Nol e-Services](#)
[Help and FAQ](#)
[Personalized Nol e-Services](#)
[What's New](#)
[Nol Store](#)
[RTA eWallet](#)


[What is Nol Card?](#)
[How to use Nol Card](#)
[Top up Nol Card](#)
[Nol Fares](#)

You are here : [Home](#) > [Learn about Nol Card](#) > [Top up Nol Card](#)


[Top up option](#)
[Top up Online](#)

Top up your Nol Card


Flexible options. Your convenience. Your choice!




Ticket Offices
Find out more




Ticket Vending Machines
Find out more




Authorised Sales Agents
Find out more



RTA Customer Service Centres
Find out more



Online Top up
Find out more





Auto Top up
Find out more

New e-services
Apply for a Nol Blue Card online



Sales and Top-up Channels by Card Type

				
	Silver Card	Gold Card	Blue Card	Red Ticket
Where to Get it	<ul style="list-style-type: none"> * Ticket offices * Some ticket vending machines * RTA Customer Service Centres * Authorised 	<ul style="list-style-type: none"> * Metro ticket offices 	<ul style="list-style-type: none"> * Ticket offices * Online 	<ul style="list-style-type: none"> * Ticket vending machines



SOCIAL MEDIA LINKS



Where to ?

From place, station, address

to place, station, address

Depart

Arrival point

11/30/2017 at 11 00

Itineraries accessible for persons with reduced mobility

Let's go

Start over

Metro, bus, tramway

See all maps

DEMANDEZ NOUS LA VILLE

Itinerary Timetables Maps Visiting Paris

Live from the RATP Group

CORPORATE INFO | CAREERS | MEDIA CENTER | CONTACT US | LOGIN

TRIP TOOLS

BUY PASSES

MAPS & SCHEDULES

Back and estions

? Frequently asked questions

Polls and surveys

Smart videos

to Inquiry and Payment

Personal Parking Cards

Parking

k

Cards

Bids Announcement

Accessibility

Wajhah (Journey Planner)

Al Hares Program

Road Maps Initiative

Privacy Policies

Parking Services

Licensing Services

NOL Fare

Quick Services

Smart Applications

Policy and Procedure

eNOC

People of Determination

Media Center

Customer Center Locations

Contact Us

RIA site map

Copyright © 2017 Roads and Transport Authority. All Rights Reserved This site is maintained by the Roads and Transport Authority The site is best viewed using Eg and above, Mozilla Firefox, Safari and Chrome.

Page last modified: 2017/11/30

دبي الذكية SMART DUBAI

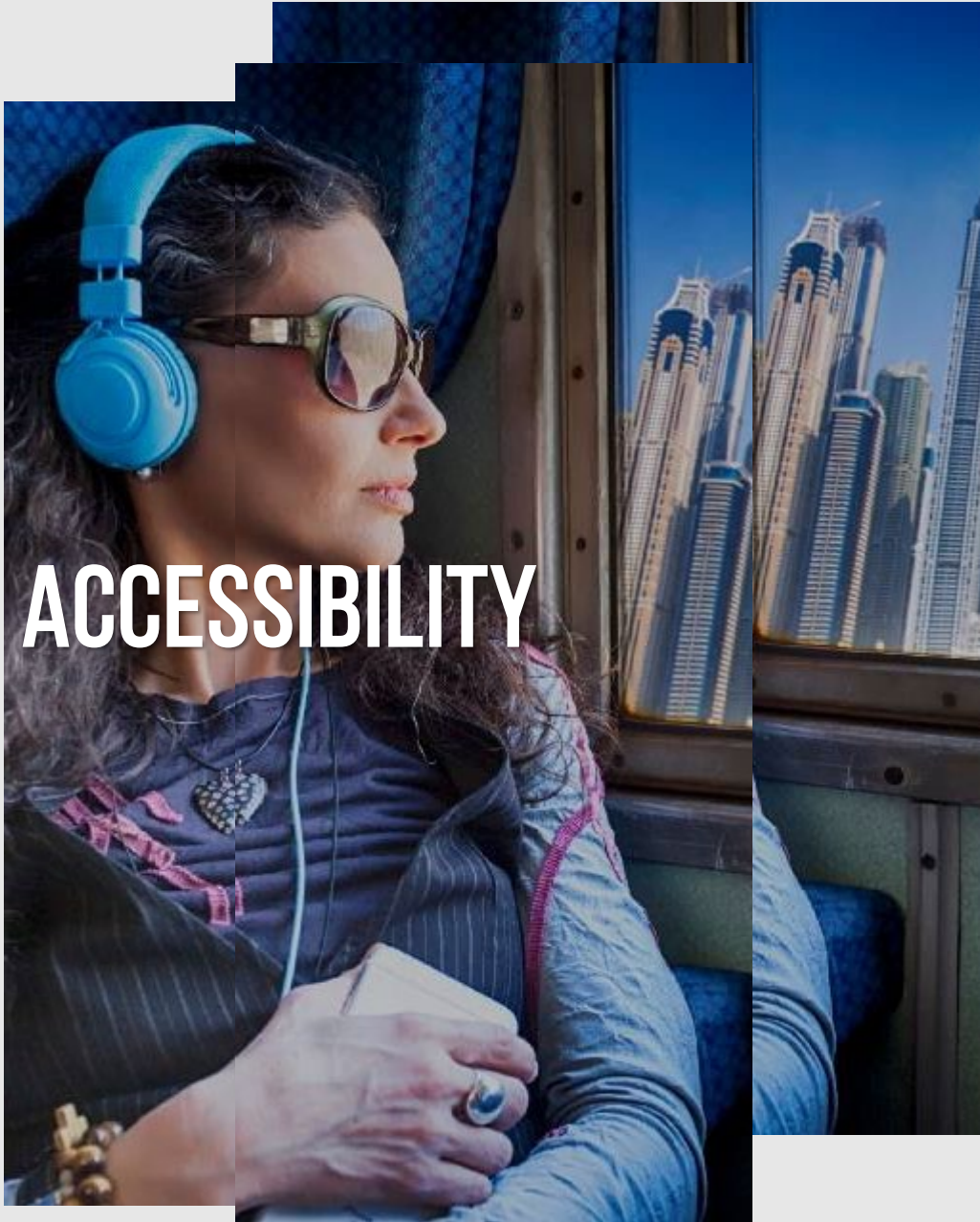
↑

FAQs

Chat with us Online

800 90 90

ACCESSIBILITY





Transport accessibility

London has a wide range of accessible transport options so that everyone can get around.

[See which stations, lifts and escalators are currently out of service due to planned closures](#)

PDF 203KB



Find out more about our ongoing efforts to make travelling in London accessible for everyone. Watch these completely step-free journeys on our network, including Tube, bus and river services, to popular venues across London.

Chelsey's accessible river journey



Plan a Journey

Leaving: now [change time >](#)

[Edit preferences >](#)

[Plan my Journey](#)





Busiest times

Our online information now includes the busiest times at each Tube station >

Please offer me a seat


We've launched a new badge and card to help people who are less able to stand >

Accessible travel stories

Hear from our customers, and see if you can take more journeys than you think >

Learn to use public transport

We can arrange for a travel mentor to come with you on your first few journeys >



Contact us

We're open 24 hours a day, 7 days a week.

Call [Charges apply](#)
0343 222 1234

Write

Email tflaccessibility@tfl.gov.uk

[Fill in a form](#)

Or send a letter to:

TfL Customer Services
4th Floor
14 Pier Walk
London SE10 0ES

Tweets by @TfLAccess

TfL Access [@TfLAccess](#)
Interested in a career in transport? Find out more here: tfl.gov.uk/corporate/care...

Accessibility

[Home](#) > [Accessibility](#)

RATP maintains an ongoing dialogue with all stakeholders concerned by accessibility: associations, staff, government entities and passengers. It regularly undertakes projects developed in close collaboration with these stakeholders, and notably with their representative associations. This joint procedure enables us to develop practical tools and training modules, and to respond to passenger feedback, all within the framework of the [RATP Accessibility Advisory Committee](#) (CCA), created in June 2009 and comprised of 9 associations.



**Audio Atlas Project:
guide yourself more
easily through our
stations**



Sensorial accessibility

Using public transport implies searching for useful information to optimise your trip. Having easy access to that information is essential...



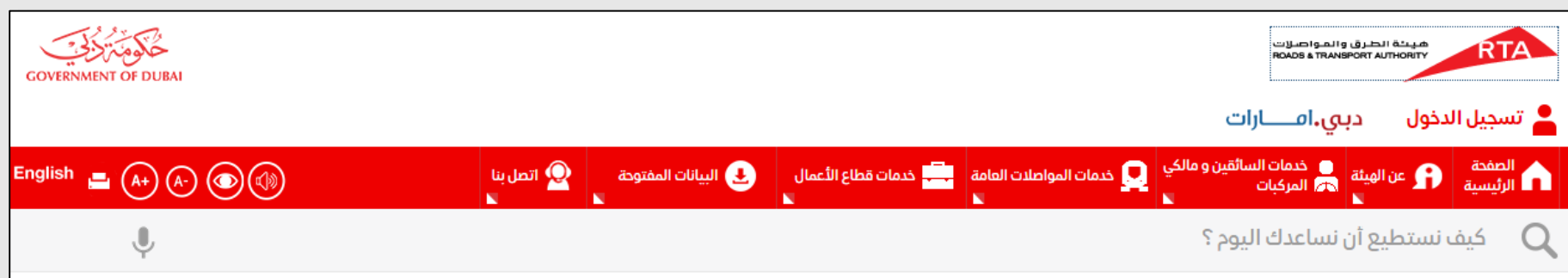
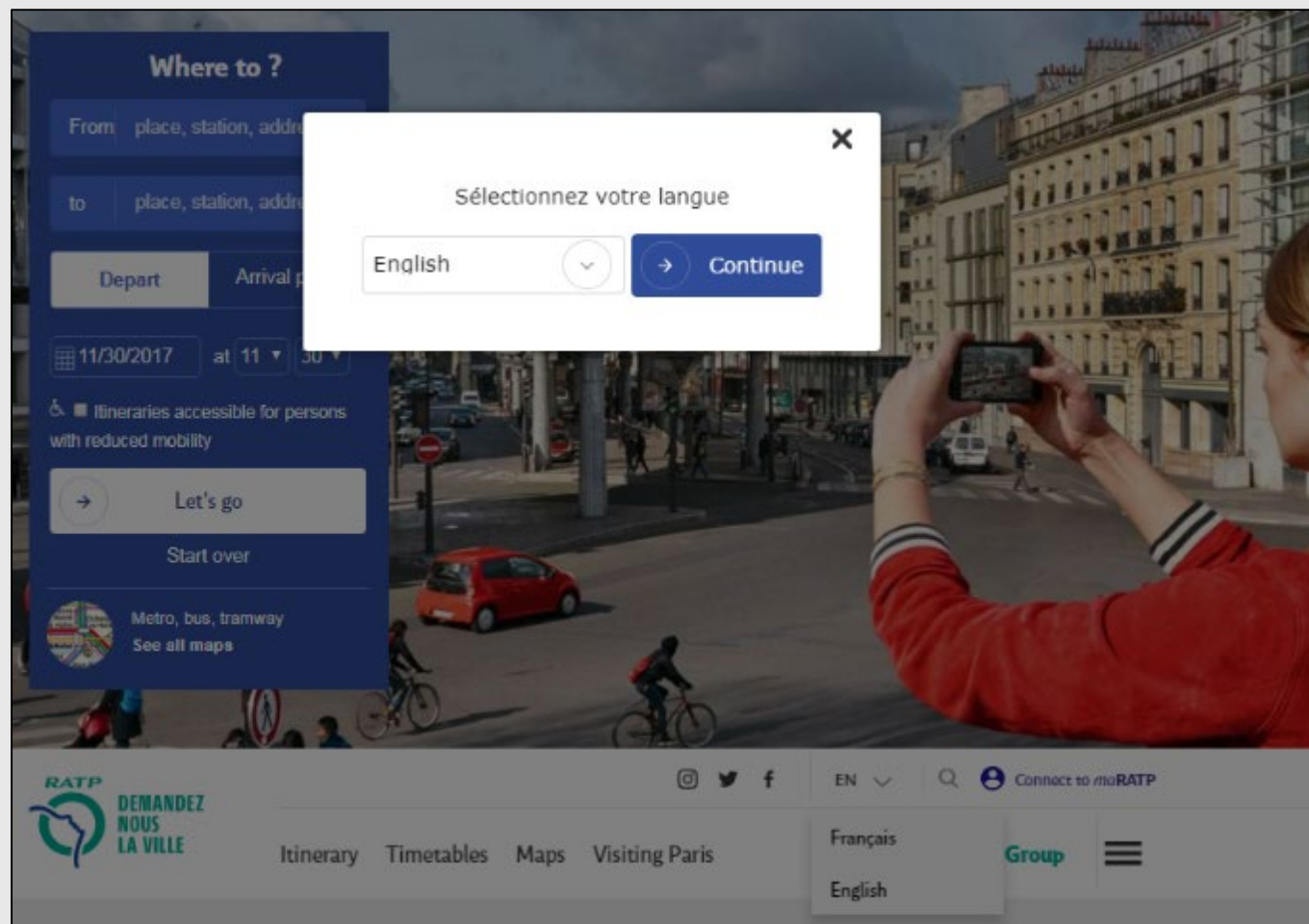
**Rules for bringing dogs
on the network**

Find here the rules for bringing dogs on the network.



TOURIST INFORMATION





Visiting Paris and its surrounding areas

Everything you need to know to plan your visit to Paris and the Île-de-France region.

From place, station, address

Depart

Arrival point

Modes ▼

Criteria ▼

to place, station, address

11/30/2017

at 11

30



Let's go

Itineraries accessible for persons with reduced mobility

Start over



Stay on the move, there's so much to see!

The entire RATP network is at your service to help you enjoy an unforgettable stay in the City of Lights.

The Eiffel Tower... the Saint-Denis Basilica... the Arc de Triomphe... RATP allows you to discover Paris by bus, metro or tramway!

Made for you

Gems to discover on every street corner!

Le Bassin de la Villette

Nature walks the banks of the Marne and Seine

Our kit for becoming a true Parisian

On weekdays, the metro and RER operate from

At night, the Noctilien night bus network takes



PUSH COMMUNICATIONS

Memac Ogilvy KANTAR PUBLIC= **endpoint.** Mobilize
for Qatar



E-NEWSLETTERS, EMAIL ALERTS & NEWSROOMS





Social media & email updates

Get news and travel advice through social media or email. Sign up for updates on disruption to your service on Tube and rail. Use Facebook and Twitter to get help with journey planning, fares and customer service.

Travel alerts and status checker

Use our Facebook Travelbot to check the status of your Tube, rail or bus. It can also find your nearest bus stop and check when your next bus will arrive. [Find out how to use our Facebook Bot.](#)

Open a direct message on our Twitter feeds to check the status of your Tube or rail line. [Find out how to get travel alerts and status checker on Twitter.](#)

Tube and rail lines



Tube and rail travel advice

News and customer service - Tube, DLR, London Overground, trams and Emirates Air Line

[Follow @TfLTravelAlerts](#)[@bakerlooline](#)[Follow](#)[@centralline](#)[Follow](#)[@circleline](#)[Follow](#)

Buses, roads and other modes



Traffic news

News about traffic in London

[Follow @TfLTrafficNews](#)

London Buses

News about the bus network

[Follow @TfLBusAlerts](#)

Social media & email updates

- [Travel alerts on Twitter](#)
- [Email updates](#)
- [News updates](#)
- [Careers updates](#)
- [Culture & heritage updates](#)
- [Journey alerts](#)
- [Facebook TravelBot](#)



Email updates

Customer updates and advance warning of weekend closures and planned works

[Register](#)

Tweets by @TfL



Transport for London [@TfL](#)

Thanks to [@Refinery29UK](#) for raising awareness of how to report unwanted sexual behaviour on public transport [#ReportIttoStopIt](#)

**Mobilize
for Qatar**

Latest news



Dubai Taxi launches
Digital Hackathon for
University Students

Nov 30, 2017



Al Tayer describes fallen
soldiers as 'a true role
model, the real deal'

Nov 29, 2017



Celebrating National
Day by mural and
spotlighting Zayed's life

Nov 28, 2017

[View all News](#)

Get updates

Name

name@domain.ae

Mobile Number

☐ I'm not a robot



reCAPTCHA
Privacy - Terms

[Subscribe](#)



STAY INFORMED

[SUBSCRIBE](#)

CONNECT



OUR PARTNERS



Powered by [Google Translate](#)

SANTA RETURNS TO DRIVE ANNUAL HOLIDAY CHEER

LYNX Calendar

November 17, 2017

Photos

Kris Kringle's job application has once again been accepted by LYNX to return as a holiday bus operator.

Press Releases

Kringle will begin driving his seasonally designed bus Nov. 27 and stay in the operator's chair until his "real job" takes him away on Dec. 22. Passengers lucky enough to find Santa driving their route will ride that Link for free. Routes will change daily.

Community News

Social Media Feeds

Videos

Santa will stop driving for one afternoon and take photos with all of the "nice" Central Florida boys and girls in the LYNX Central Station Terminal 2-5 p.m. Dec. 15.

Anyone wishing to have their photo taken with Santa will need to provide their own camera. LYNX volunteers will be in attendance to assist with photography, if needed. We also will raffle off bus passes and LYNX giveaways.

This is a fun way for LYNX to say thank you to all of the 27 million passengers for being loyal throughout the year.

Related LYNX

[Trip Planner](#)[Routes & Schedules](#)[Service Alerts](#)[How to Guides](#)[Popular Destinations](#)

Contact Us

[System Map](#)[Latest News](#)[Current Projects](#)[Upcoming Events](#)

Contact Information

455 N. Garland Ave.
Orlando, FL 32801
P: (407) 841-LYNX
inquiry@golynx.com

NEWS AND EVENTS

PRESS RELEASES



COMMUNITY NEWS



SOCIAL MEDIA FEEDS



Learn More Below



LYNX Calendar

See our upcoming events. [See Events](#)



Photos

See our latest events and other happenings. [See Photos](#)



Videos

Watch our videos such as how to ride and others. [Watch Videos](#)



Media & Filming

Who to contact for media and filming requests. [Read More](#)



Media

Our Press Office manages requests from journalists, news photographers and crews, and our Film Offices help filmmakers, photographers and students/non-professionals work on our transport networks.

Press releases

See our latest press releases and browse the archive >

News articles

Read our news articles published in the Metro and other outlets >



Photos

License our photography for use and access our image gallery >



Filming & photography

Get permission before commercial filming on our networks >

Map licensing

Design standards

Media

[▶ Press releases](#)[▶ News articles](#)[○ Photos](#)[○ Contact the Press Office](#)[▶ Filming & photography](#)

Press office contacts

Chat

On [Facebook](#) or [Twitter](#)

Call [Charges apply](#)

0845 604 41 41 (For journalists only)

Write

Email pressoffice@tfl.gov.uk

[Contact details for journalists](#)



TfL news on Twitter

News and latest information

**Mobilize
for Qatar**



Mobilize
for Qatar



SOCIAL MEDIA SITES





Social media & email updates

Get news and travel advice through social media or email. Sign up for updates on disruption to your service on Tube and rail. Use Facebook and Twitter to get help with Journey planning, fares and customer service.

Travel alerts and status checker

Use our Facebook Travelbot to check the status of your Tube, rail or bus. It can also find your nearest bus stop and check when your next bus will arrive. [Find out how to use our Facebook Bot.](#)

Open a direct message on our Twitter feeds to check the status of your Tube or rail line. [Find out how to get travel alerts and status checker on Twitter.](#)

Tube and rail lines



Tube and rail travel advice

News and customer service - Tube, DLR, London Overground, trams and Emirates Air Line

[Follow @TfLTravelAlerts](#)

Buses, roads and other modes



Traffic news

News about traffic in London

[Follow @TfLTrafficNews](#)



London Buses

News about the bus network

Social media & email updates

- Travel alerts on Twitter
- Email updates
- News updates
- Careers updates
- Culture & heritage updates
- ▶ Journey alerts
- Facebook TravelBot





TfL Bus Alerts ✓

@TfLBusAlerts

Follow

Routes H18 and H19 are on diversion in both directions and unable to serve Headstone Lane Station due to a traffic collision.

Diversion info [tfl.gov.uk/bus/status/?in ...](https://tfl.gov.uk/bus/status/?in)

12:00 PM - 30 Nov 2017

1 Retweet



1



**Mobilize
for Qatar**

Status updates

Tube, Overground, TfL Rail, DLR & Tram

Buses

Traffic

River Bus

Emirates Air Line

National Rail



Now 12:49

This weekend

Future date



Find a bus stop or route

H18



Go

Showing disruptions on route H18 towards Harrow Bus Station

[Clear route](#)



Status alert for route H18



Major works & events




London buses

News about the bus network

Follow @TfLBusAlerts

Choose any internet - then add Phone + TV for just \$34.90 more per month. Get it now. Ad ...




Roads and Transport Authority
Government Administration • Dubai • 87,507 followers


Follow See jobs

See all 1,492 employees on LinkedIn →

Overview




Jobs



Michael Wacht
Multimedia Storyteller: photographer, ...

12 jobs posted recently

Life




About us

تأسست هيئة الطرق والمواصلات في نوفمبر 2005، وتتولى تخطيط وتنفيذ مشاريع المواصلات والطرق في إمارة دبي، حيث تقوم بإعداد القوانين والأنظمة والمخطط الإستراتيجية وتخطيط وبناء "مترو دبي"، وتطوير حلول متكاملة وآمنة لأنظمة الطرق وشبكات النقل البري والبحري بما ينسجم مع خطط التنمية الاقتصادية في دبي ومع أرقى المعايير العالمية

The Roads and Transport Authority (RTA) came into formation in November 2005. It is responsible for planning and executing transport and traffic projects in Dubai, preparing legislation and strategic plans, planning and constructing the Dubai Metro, developing other integrated solutions of road systems and marine networks that are safe and in line with the city's

See more



Recent update



HE Mattar Al Tayer, Director-General and...

78 Likes • 1 Comment 3d


Ad ▶

Michael, explore jobs at RTA that match your skills

See jobs

People also viewed



Dubai Municipality
Government Administration
10,001+ employees



Roads and Transport Authority

1w

HE Mattar Al Tayer stressed to youths the importance of setting their priorities and objectives at the start of their professional careers. He called on them to search for the jobs that match to their specialties in order to share benefits with t ...see more



41 Likes

Like Comment Share



Roads and Transport Authority

1w

أكد سعادة مطر الطاير، المدير العام ورئيس مجلس المديرين في هيئة الطرق والمواصلات، أهمية أن يحدد الشباب أولوياتهم وأهدافهم عند التحاقهم بالعمل، وأن يبحثوا عن الوظائف التي تناسب تخصصاتهم حتى يمكن أن يسكنوا ...see more



37 Likes

Like Comment Share



Roads and Transport Authority

3w

The first phase of the Parallel Roads Improvement Project at Godolphin vicinity, which comprises two phases costing AED 1 billion has been opened. The project, which is part of the strategic plan of #RTA for easing the pressure on main roads, is one of the biggest currently being undertaken by the RTA. It spans 108 km starting from Sheikh Rashid Road in the north and ending at the outskirts of Abu Dhabi. It consists of bridges and surface junctions at the intersections of parallel roads with vertical roads extending 42 km.

<https://lnkd.in/fWzk5Xv>



(مشروع الطرق الموازية في منطقة (جودلفين)

[youtube.com](https://www.youtube.com)


75 Likes · 5 Comments

Like Comment Share

Central Florida Regional Transportation Authority(LYNX)

Mike

Home



Central Florida
Regional
Transportation
Authority(LYNX) ✓

@golynx

Home

Posts

Videos

Photos

About

Livestream

Community

Events

Create a Page

Like

Following

Recommend


...

Contact Us

Message


Status

Photo/Video



Write something on this Page...


Posts



Central Florida Regional Transportation Authority(LYNX) ...

7 hrs · 🌐

Attention ACCESS LYNX riders! We will be changing the way ACCESS LYNX service is delivered effective Dec. 1. We are transitioning to a mobility management model to provide improved travel options and customer service. Details:



LYNX Adopting Mobility Management Service Model for ACCESS L

The Central Florida Regional Transportation Authority (LYNX) will be changing the way...

GOLYNX.COM

Transportation Service in Orlando, Florida

Closed Now

Community

See All

Invite your friends to like this Page

4,897 people like this

4,792 people follow this

Kate Aubrey and 7 other friends like this or have checked in

About

See All

(407) 841-5969

Away

Send Message

www.golynx.com

Transportation Service · Public & Government Service · Bus Station

Opens tomorrow

Closed Now



Central Florida Regional Transportation Authority(LYNX)

November 25 at 8:00am · 🌐

Riding LYNX? Looking to make the trip a little easier? We have an app for that!



Trip Apps | Public Transportation Services for Orange, Semin

Where is my bus? LYNX is putting the technology in place to provide the answer. Kiosks with real-time bus information will be placed at heavily.

GOLYNX.COM



Like



Comment



Share



You and 10 others

1 Share



Write a comment...



Central Florida Regional Transportation Authority(LYNX)

November 19 at 8:00am · 🌐

13 years!?! Where does the time go? Happy Anniversary LYNX Central Station! 🎉🎊



Like



Comment



Share



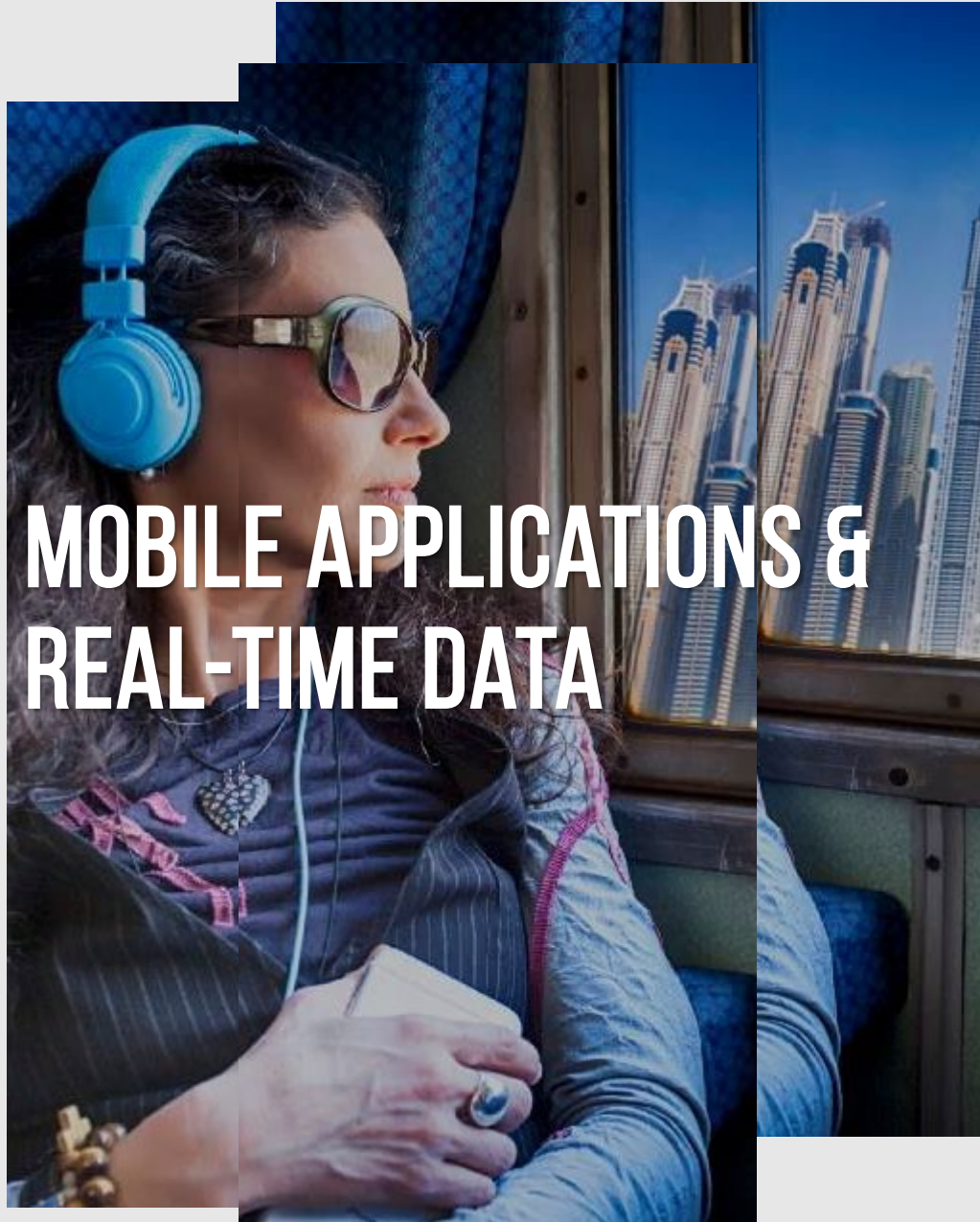
27

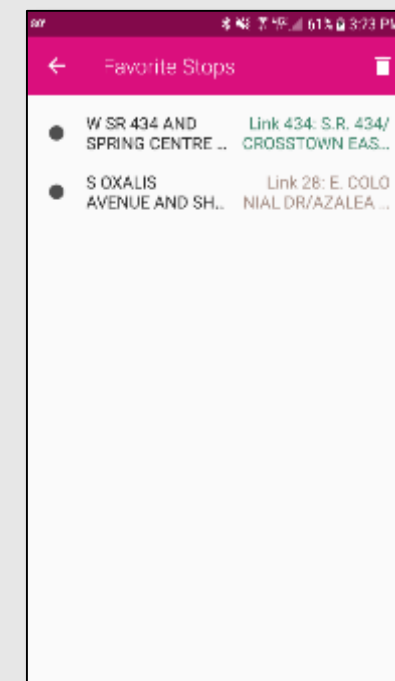
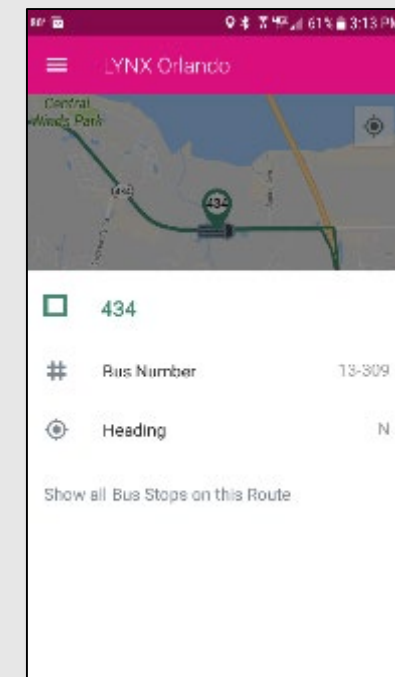
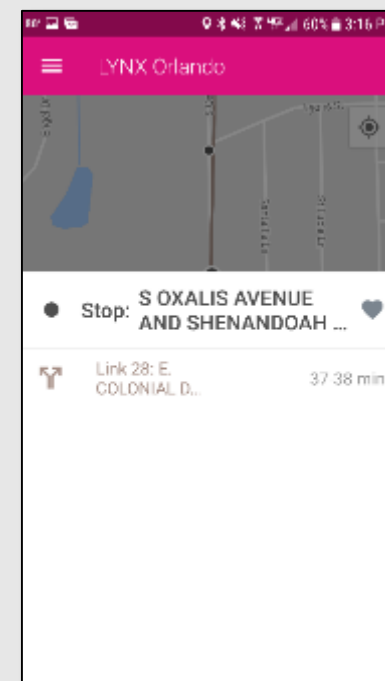
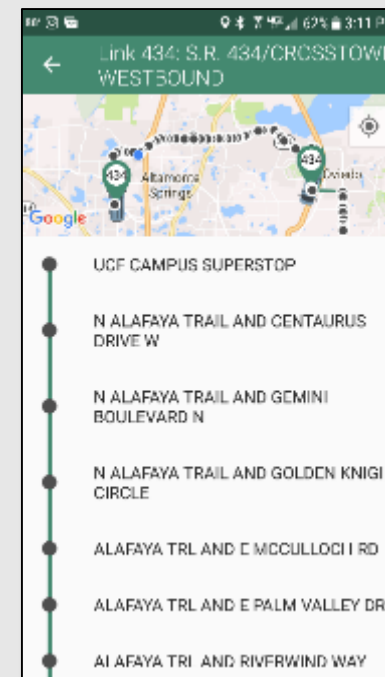
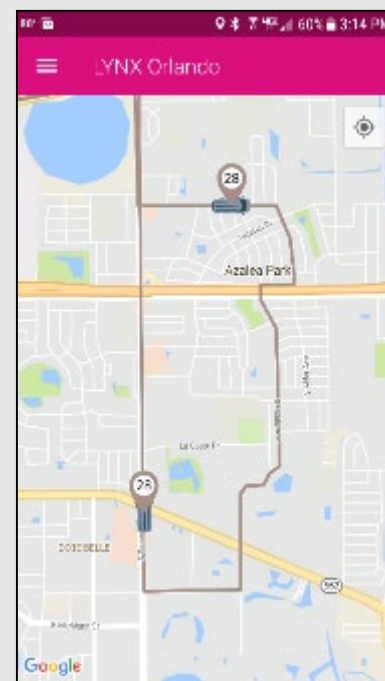
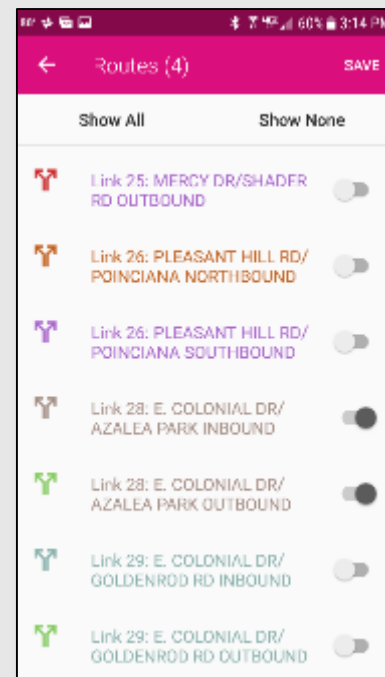

Top Comments ▾

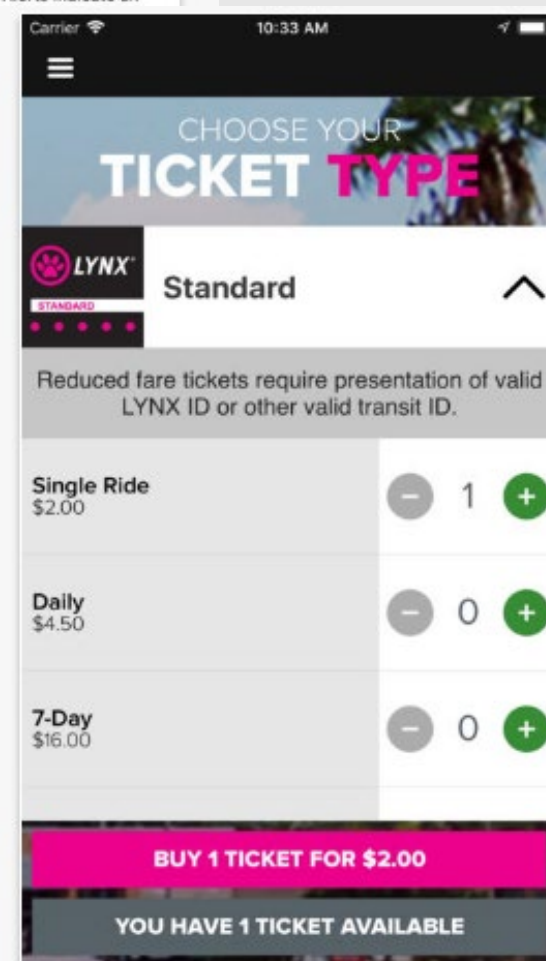
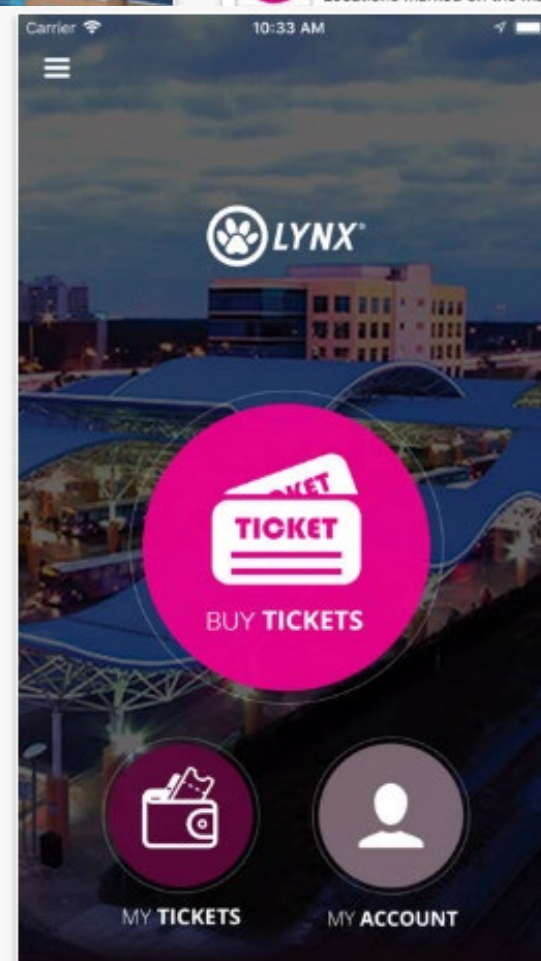
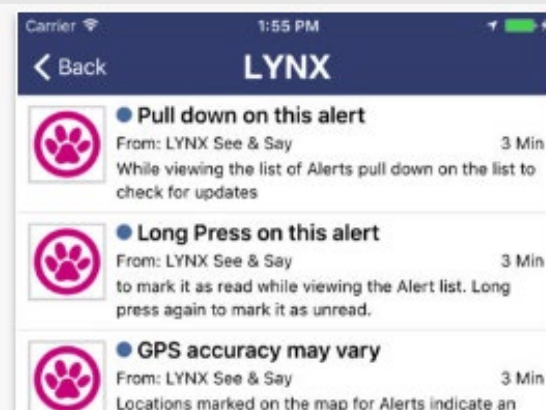
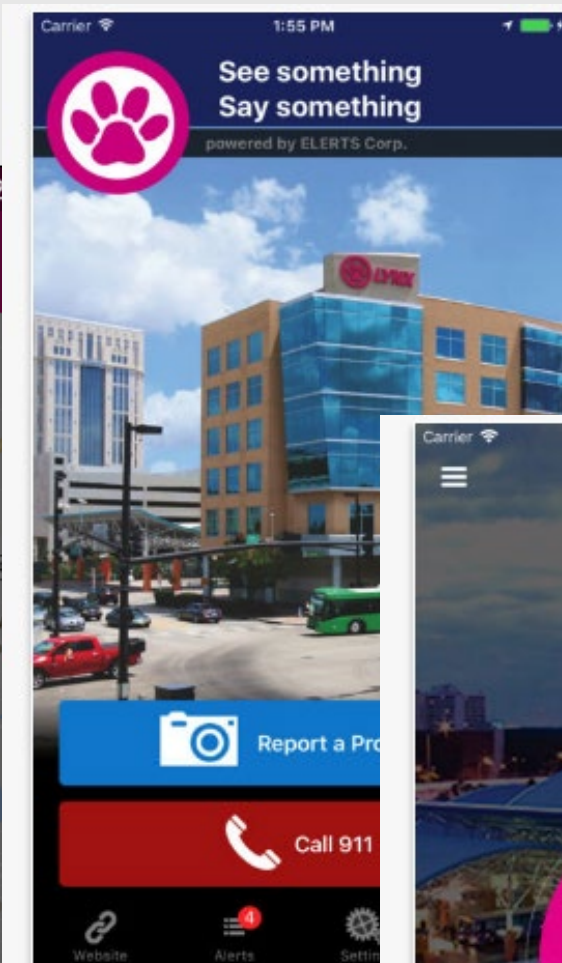
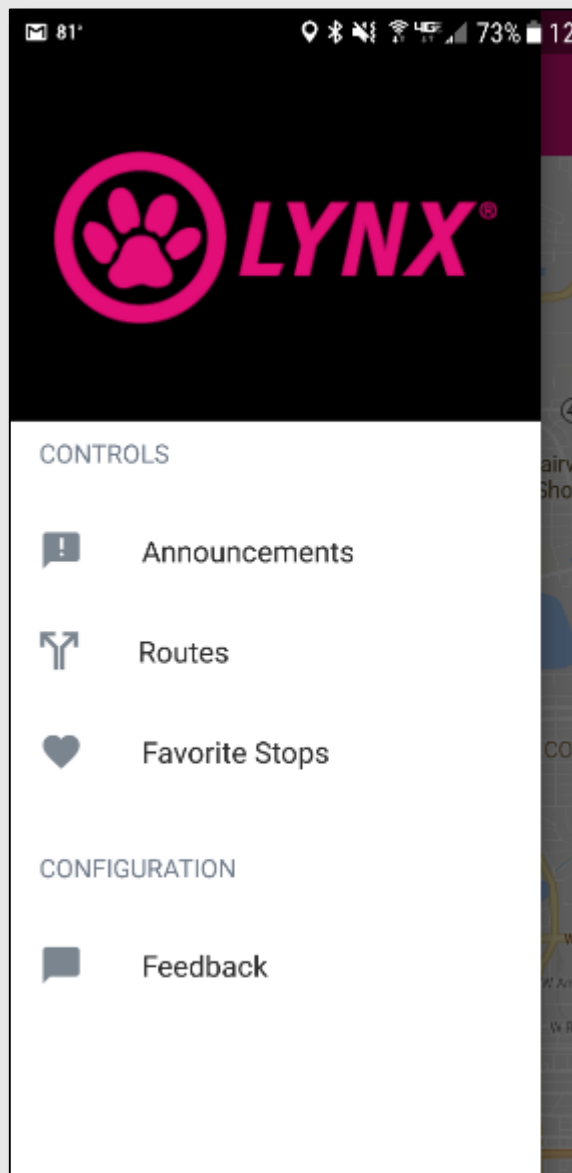
1 Share



MOBILE APPLICATIONS & REAL-TIME DATA







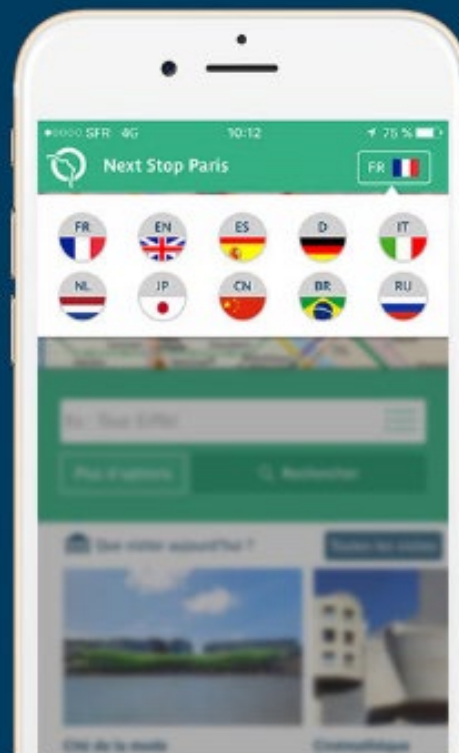
View the rail, Bus and Noctilien network map in just a glance !



Subscribe to alerts in the event of disturbances on your mostly frequently used lines !



Discover Paris with our multi-language app that even works offline !



Use geolocation to discover the most beautiful sites in the capital and in your proximity!



Mobilize
for Qatar



PARTNERSHIPS

Memac Ogilvy KANTAR PUBLIC= **endpoint.** Mobilize
for Qatar



TOURISM INDUSTRY





DISCOVER


SHOP, DINE, RELAX

SEE, THRILL, PLAY

TRAVEL PLANNING

DUBAI
CALENDAR[Visit Dubai](#) > [Travel Planning](#) > [Getting Around Dubai](#)

Getting Around Dubai



By Car



By Taxi



By Metro



By Bus



By Boat



By Bicycle

Travel by Rail

Dubai Metro

Our metro is a world-class, fully-automated, driverless railway system. Most of the metro rides above ground providing a great view while you travel to landmarks like the Dubai Mall, Dubai Marina, the Gold Souk and Dubai's financial district (DIFC).

Dubai Metro tickets must be purchased in the form of a Nol card – which can also be used to pay for bus, tram and taxi fare – and rides can cost as little as AED3. Discover the city by its [metro stations](#) or use the journey planner app, [Wojhati](#), to make the most of your [Dubai itinerary](#).



Dubai

[Dubai Tourism](#)[Dubai Hotels](#)[Vacation Rentals](#)[Dubai Hotel Deals](#)

More On Dubai

[Restaurants](#)[Things to Do](#)[Travel Forum](#)[Photos & Videos](#)[Map](#)

Dubai Deals

[Travel Guide](#)[• Traveler Article](#)

Free Newsletter

Interested in **Dubai**?

We'll send you updates with the latest deals, reviews and articles for Dubai each week.

[Sign up](#)

Dubai Traveler Article:

Dubai: Public Transportation

Abra

You must take an abra at least once while in Dubai. These are small ferries carrying about 20 people from one side of the Creek to the other. The fare is AED 2.00 (about EUR 0.40). Newer air conditioned abras have been introduced which are totally soulless but certainly more comfortable and cost 4Dhs.

Bus

If you are not in a hurry it can be good to get round Dubai by public bus. The bus network has been extensively improved and a typical fare from one end of Dubai to the other is around 4.10 Dhs. The front of the buses are reserved for women and families.

Taxi

By far the most convenient and most popular way to get round Dubai is taxi. Taxis are metered. Minimum fare is 12 Dhs and it would cost you typically 80-100 Dhs to go from one end of Dubai to the other. Taxi fares from Diera to Dubai mall approx AED28, from Deira to Mall of Emirates AED50, from diera to wafi mall AED20.

Metro

The Red line and the Green line of the Dubai Metro are almost fully operational now. It runs from about 5:50am to 11:00 pm on weekdays and slightly later on weekends (Thursday-Saturday). However, it is closed on Friday mornings and starts operation at around 1:30pm. You can find more information [here](#). Fares range from AED 1.80 to 5.60 according to length of journey.

Share your knowledge

[▶ Article History \(11\)](#)[▶ Comments \(2\)](#)

Share your knowledge

[▶ Article History \(11\)](#)[▶ Comments \(2\)](#)[Help](#)[Report inappropriate content](#)



JW Marriott Marquis Hotel Dubai

Sheikh Zayed Road, Business Bay Dubai 121000 United Arab Emirates

1060 Reviews +971-4-4140000 Photos

Our Hotel Photos Rooms Deals Spa Dining Fitness Local Area Map Meetings Weddings

Your Stay

1 Nights

1 Rooms, 1 Guests

EDIT STAY

VIEW RATES

Maps & Transportation



Related Documents

JW Marriott Marquis Dubai Hotel
Location Map and Driving
Instructions

Location

JW Marriott Marquis Hotel Dubai

Sheikh Zayed Road, Business Bay

Dubai, 121000 United Arab Emirates

☐ Start here

☒ End here

Get Directions

Other Transportation





PUBLIC TRANSPORT EDUCATION & TRAINING







SUMMARY



THANK
YOU

Memac *Ogilvy* KANTAR PUBLIC= **endpoint.**

**Mobilize
for Qatar**



MIKE WACHT

Special Projects, Global-5
+1407 571 6764
mikewacht@global-5.com

SAMER ABBOUD

Managing Director, Memac Ogilvy
+974 44103000
samer.abboud@ogilvy.com